



## eTrex® 10



Part Number: 010-00970-00

- **Overview**
- **Features**
- **Specs**
- **In the Box**

Only Garmin could make the eTrex better. The new eTrex 10 retains the core functionality, rugged construction, affordability and long battery life that made eTrex the most dependable GPS device available. We improved the user interface and added a worldwide basemap, paperless geocaching and added support for spine mounting accessories. You'll recognize the name. You'll recognize the quality. But the eTrex 10 is an entirely new device – a device that only Garmin could offer.



### See The Way

eTrex 10 has an enhanced 2.2" monochrome display that's easy to read in any lighting situation. Both durable and waterproof, eTrex 10 is built to withstand the elements. Its easy-to-use interface means you'll spend more time enjoying the outdoors and less time searching for information. eTrex 10 features the

legendary toughness that's built to withstand the elements – be it dust, dirt, humidity or water, none of which are a match for this storied navigator.

## Find Fun

eTrex 10 supports [geocaching](#) GPX files for downloading geocaches and details straight to your unit. Visit [OpenCaching.com](#) to start your geocaching adventure. By going paperless, you're not only helping the environment but also improving efficiency. eTrex 10 stores and displays key information, including location, terrain, difficulty, hints and descriptions, which means no more manually entering coordinates and paper print outs. Simply upload the GPX file to your unit and start hunting for caches.

## Keep Your Fix

With its high-sensitivity, WAAS-enabled GPS receiver and HotFix® satellite prediction, eTrex 10 locates your position quickly and precisely and maintains its GPS location even in heavy cover and deep canyons. The advantage is clear — whether you're in deep woods or just near tall buildings and trees, you can count on eTrex 10 to help you find your way when you need it the most.

## Go Global

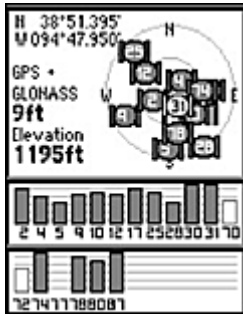
The new eTrex series is the first-ever consumer-grade receivers that can track both GPS and GLONASS satellites simultaneously. GLONASS is a system developed by the Russian Federation that will be fully operational in 2012. When using GLONASS satellites, the time it takes for the receiver to “lock on” to a position is (on average) approximately 20 percent faster than using GPS. And when using both GPS and GLONASS, the receiver has the ability to lock on to 24 more satellites than using GPS alone.

## Adventure Rediscovered



### Paperless Geocaching

Spend more time in the field and less time fumbling with paper! The eTrex stores and displays key information, including location, terrain, difficulty, hints and descriptions, which means no more manually entering coordinates and paper print outs. Simply upload the [geocaching](#) GPX file to your unit and start hunting for caches.




## Track More Satellites

Find your way with the first consumer-grade GPS receiver that tracks both GPS and Russian Federation GLONASS satellites simultaneously. When using them together, the receiver has the ability to lock onto 24 more satellites than using GPS alone, ensuring you can “lock on” to a position more quickly.



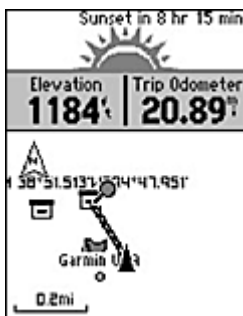
## New Layout

Skip the confusion about how to find things. The new eTrex is easier to use with a more intuitive navigation screens.



## Pick Your Profile

Customize eTrex for every occasion. Profiles allow eTrex to quickly switch into different configurations that you create, so when you’re done geocaching and you need to drive home, your eTrex won’t miss a beat.



## More Dashboards in More Places

Bring more functionality into frequently used applications with personalized dashboards. Avoid switching between applications and display more information by customizing your dashboards with an altimeter, compass, configurable data fields and more.



## Advanced Tracking

Whether following a saved route or planning a new one, eTrex has the tracking features you need. Users can see high and low elevation points or store waypoints along a track (start, finish and high/low altitude) to estimate time and distance between points.

## New Device - Same Name and Quality

- Stores data in universally accepted GPX file format so its compatible with a variety of PC applications; best when used with Garmin's free trip planning software, [BaseCamp™](#).
- Includes a worldwide basemap, improved interface and added support for spine mounting.
- Withstands the elements – be it dust, dirt, humidity or water.
- Locates your GPS position quickly and precisely and maintains it even in heavy cover and deep canyons.

### Physical & Performance:

Unit dimensions, WxHxD:	2.1" x 4.0" x 1.3" (5.4 x 10.3 x 3.3 cm)
Display size, WxH:	1.4" x 1.7" (3.6 x 4.3 cm); 2.2" diag (5.6 cm)
Display resolution, WxH:	128 x 160 pixels
Display type:	transflective, monochrome
Weight:	5 oz (141.7 g) with batteries
Battery:	2 AA batteries (not included); NIMH or Lithium recommended
Battery life:	25 hours
Waterproof:	yes (IPX7)
Floats:	no
High-sensitivity receiver:	yes

Interface:	USB
<b>Maps &amp; Memory:</b>	
Basemap:	yes
Preloaded maps:	no
Ability to add maps:	no
Built-in memory:	no
Accepts data cards:	no
Waypoints/favorites/locations:	1000
Routes:	50
Track log:	10,000 points, 100 saved tracks
<b>Features &amp; Benefits:</b>	
Automatic routing (turn by turn routing on roads):	no
Electronic compass:	no
Touchscreen:	no
Barometric altimeter:	no
Camera:	no
Geocaching-friendly:	yes (paperless)
Custom maps compatible:	no
Photo navigation (navigate to geotagged photos):	no
Outdoor GPS games:	no
Hunt/fish calendar:	yes

Sun and moon information:	yes
Tide tables:	no
Area calculation:	yes
Custom POIs (ability to add additional points of interest):	yes
Unit-to-unit transfer (shares data wirelessly with similar units):	no
Picture viewer:	no
Garmin Connect™ compatible (online community where you analyze, categorize and share data):	yes

### What's in the Box:

- eTrex 10
  - USB cable
  - Manual
-